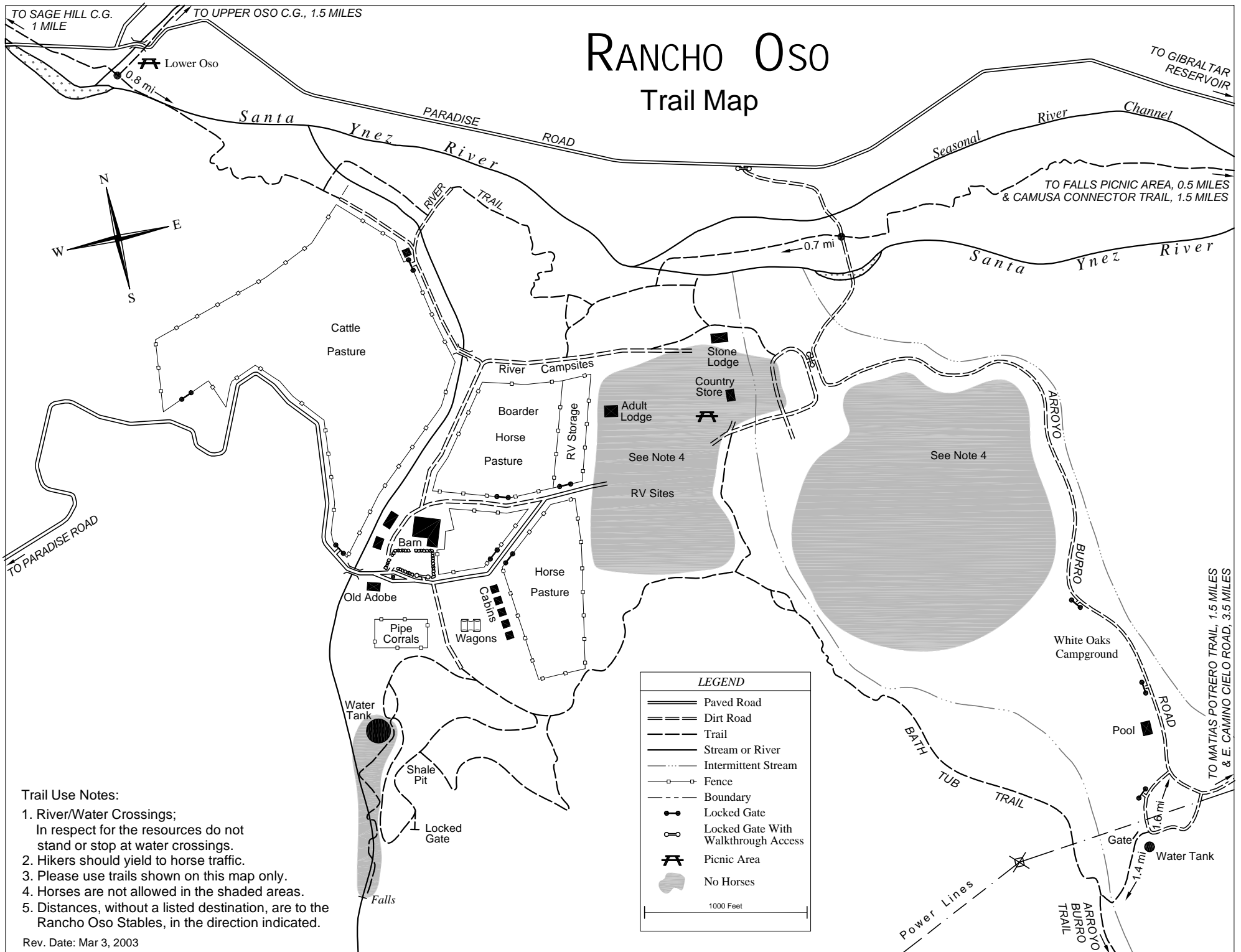


RANCHO Oso

Trail Map



LEGEND

	Paved Road
	Dirt Road
	Trail
	Stream or River
	Intermittent Stream
	Fence
	Boundary
	Locked Gate
	Locked Gate With Walkthrough Access
	Picnic Area
	No Horses
	1000 Feet










Trail Use Notes:

1. River/Water Crossings;
In respect for the resources do not stand or stop at water crossings.
2. Hikers should yield to horse traffic.
3. Please use trails shown on this map only.
4. Horses are not allowed in the shaded areas.
5. Distances, without a listed destination, are to the Rancho Oso Stables, in the direction indicated.

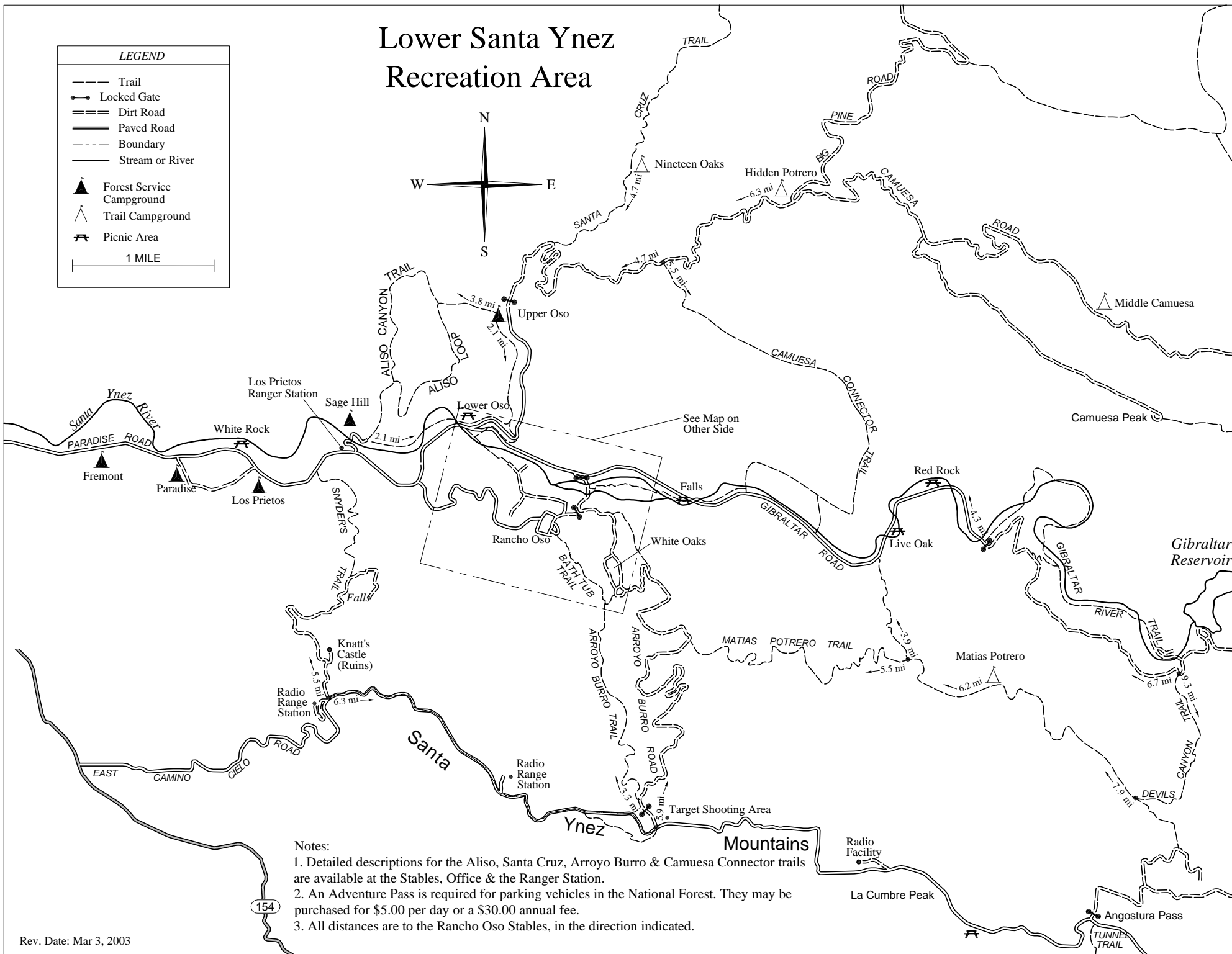
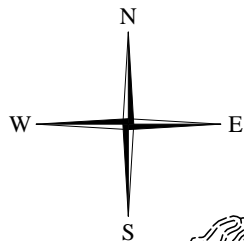
Rev. Date: Mar 3, 2003

Lower Santa Ynez Recreation Area

LEGEND

-  Trail
-  Locked Gate
-  Dirt Road
-  Paved Road
-  Boundary
-  Stream or River
-  Forest Service Campground
-  Trail Campground
-  Picnic Area

1 MILE



Notes:

1. Detailed descriptions for the Aliso, Santa Cruz, Arroyo Burro & Camuesa Connector trails are available at the Stables, Office & the Ranger Station.
2. An Adventure Pass is required for parking vehicles in the National Forest. They may be purchased for \$5.00 per day or a \$30.00 annual fee.
3. All distances are to the Rancho Oso Stables, in the direction indicated.